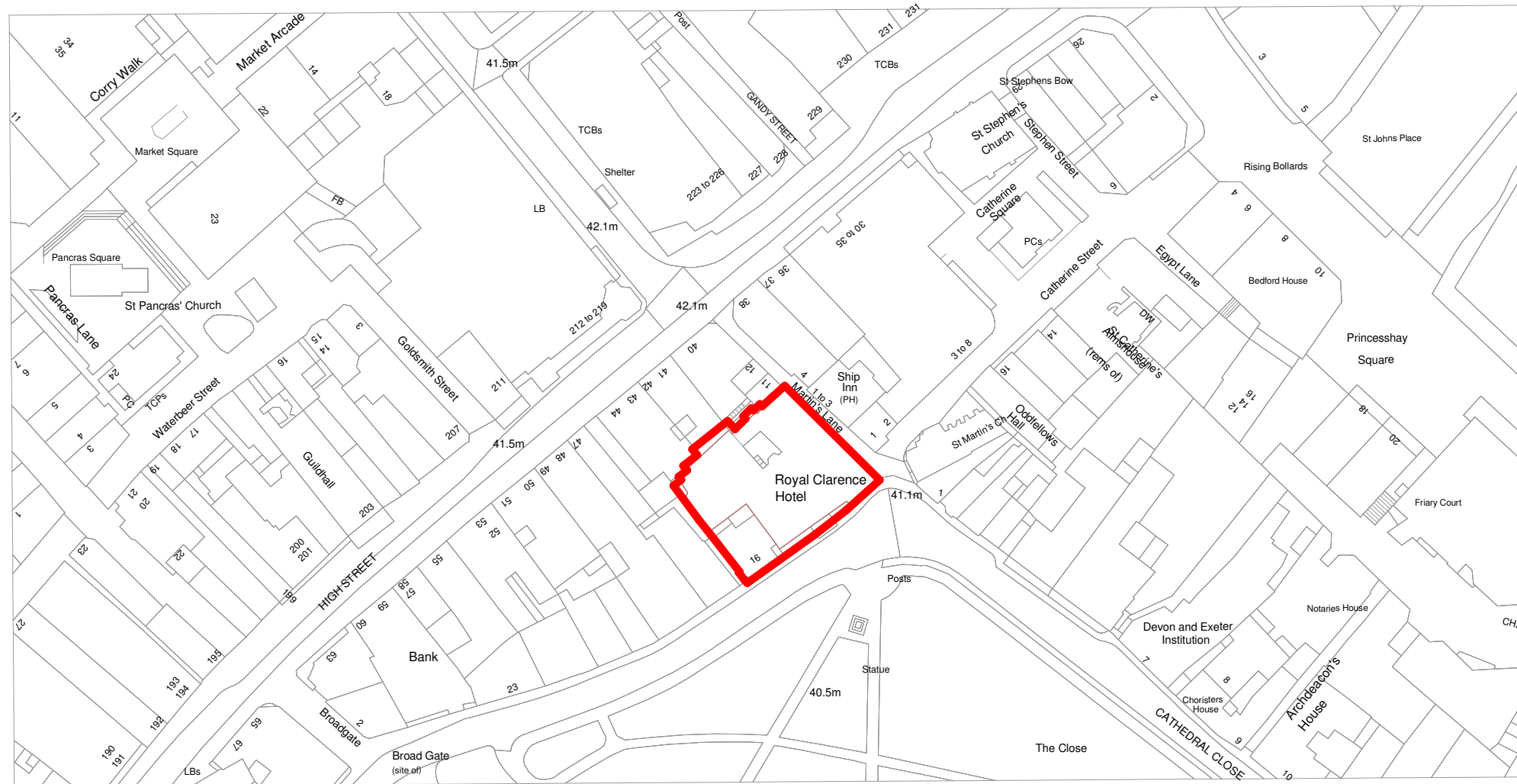


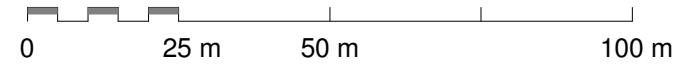
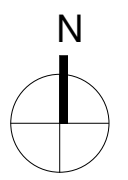
Revision Schedule			
Revision Number	Revision Date	Revision Description	Issued/ Authorised by
P3	10.02.2022	Red line boundary amended	KA
P2	11.01.2022	Planning Issue	KA
P1	16.12.2021	Draft Planning Issue	KA



1 Location Plan

1 : 1250

ReQuestAPlan
 Map number: TQRQM21155164849737
 Title: The Royal Clarence - Location Plan
 Map Produced for: Akkeron Group
 © Crown copyright and database rights 2021 OS 100042766
 Date of Purchase: 04-06-2021



	Kensington Court, Woodwater Park, Pynes Hill, Exeter, EX2 5TY Tel: 01392 360338 Email: kt@kta.uk.com Web: www.kta.uk.com	Project Royal Clarence	Title Location Plan	Author KA Checked by SB	Project 2063 Status Planning
	Contractors to check all dimensions on drawings. Any discrepancies must be reported to KTA Architects Ltd or the contract administrator before proceeding. Do not scale from planning drawings, work to figured dimensions. This drawing must be read in conjunction with all relevant consultants drawings. This drawing is © KTA Architects Ltd.				Drawing number RC- KT- XX-XX-DR-A-2063- L01.01- P3
					Date 10/02/2022 11:04:18 Scale 1 : 1250 @ A3